

Figure 1: Current and desired ground surface elevations along transects 1.

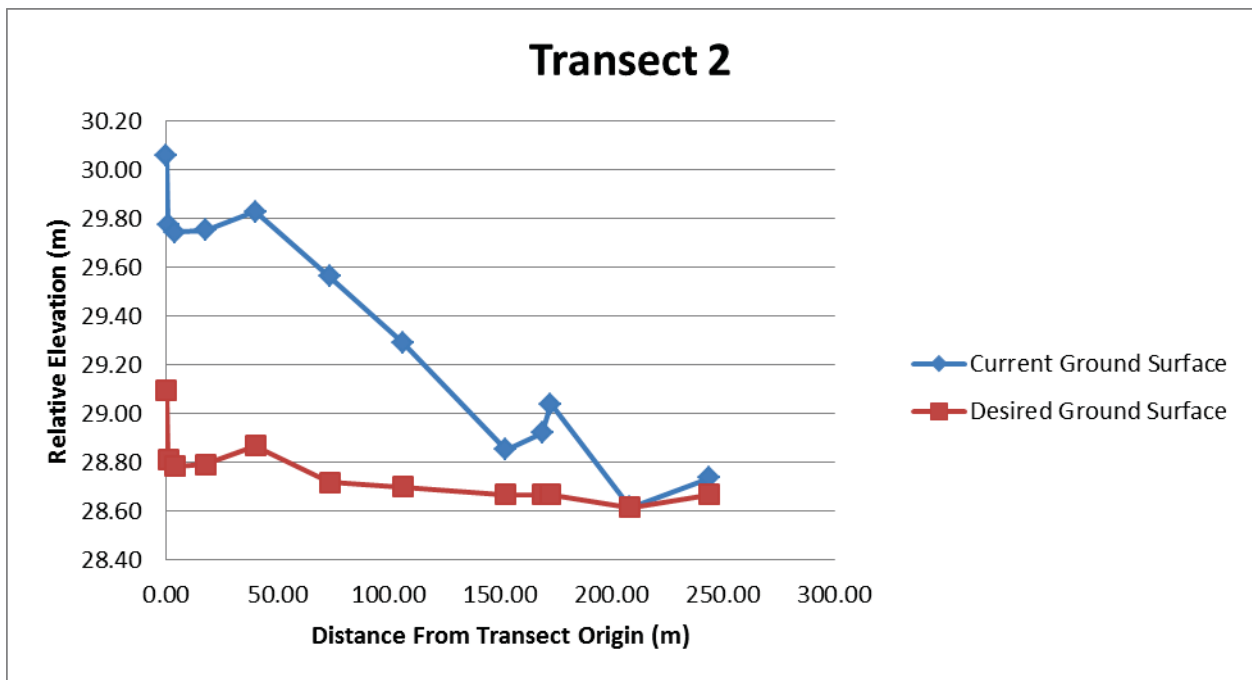


Figure 2: Current and desired ground surface elevations along transects 2.

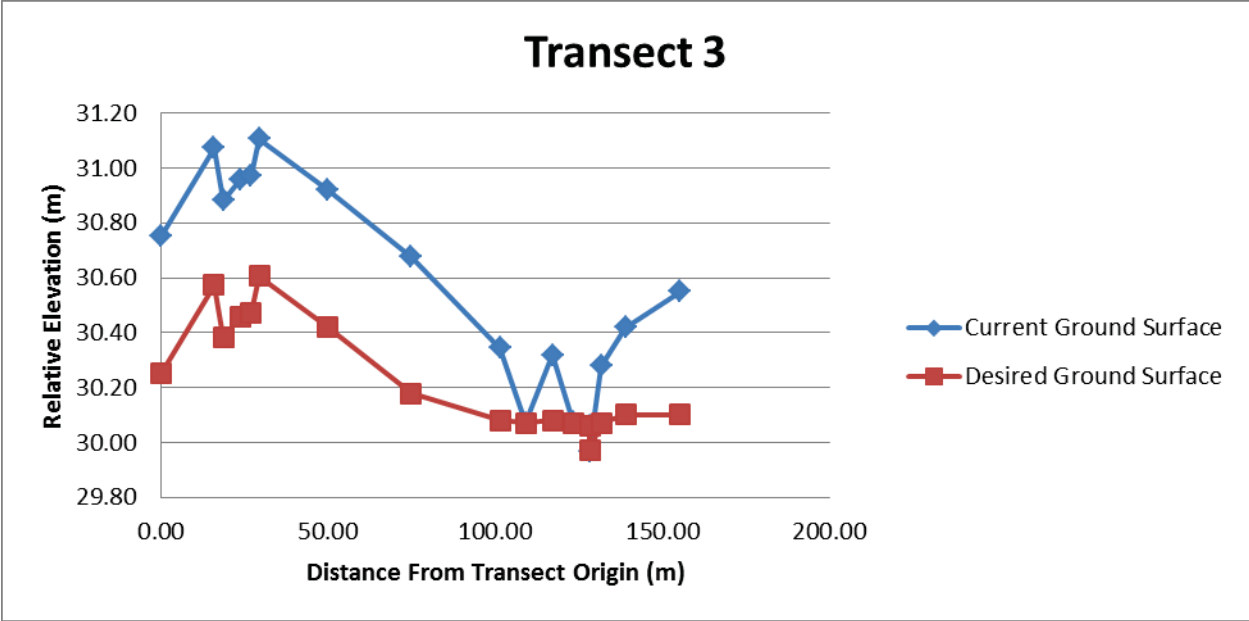


Figure 3: Current and desired ground surface elevations along transects 3.

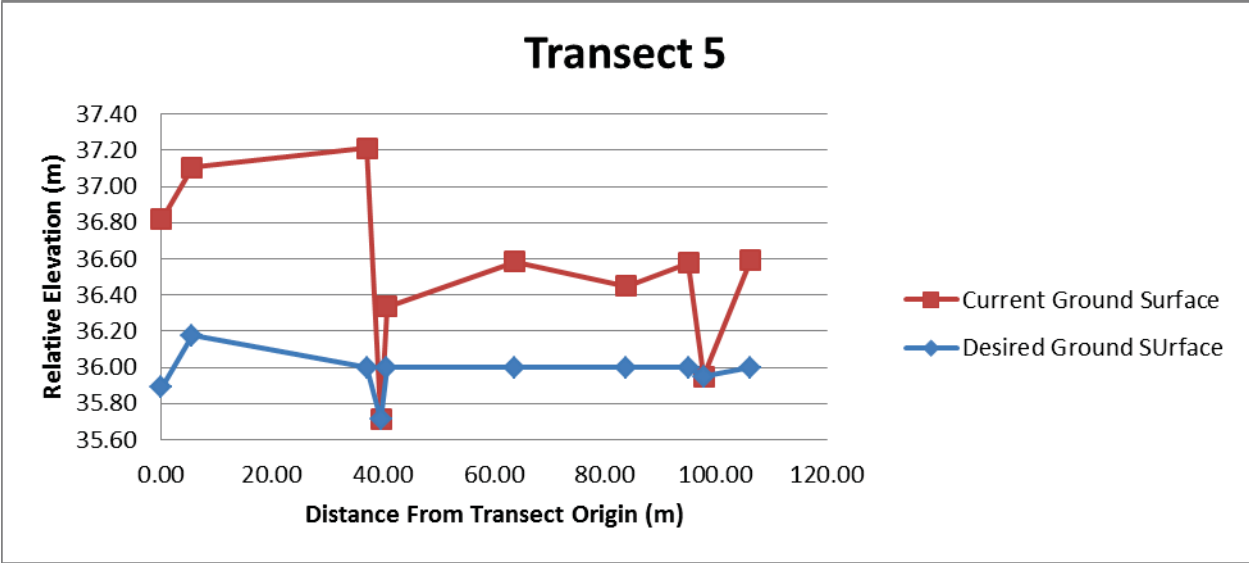


Figure 4: Current and desired ground surface elevations along transects 5.